







NPDES Phase II Permit Areas Santa Barbara North County

San Luis Obispo County

-  Vandenberg AFB
-  County Permit Areas
-  City of Santa Maria
-  City of Guadalupe
-  Highways
-  Creeks

Prepared By: Eric Carso
Prepared For: County of Santa Barbara, Water Resources
Date: July 2006
Data Sources: County of Santa Barbara, US Census Bureau
Projection: State Plane, Zone 5

Tanglewood

Orcutt

