








NPDES Phase II Permit Areas Santa Barbara North County

	City of Buellton
	City of Lompoc
	City of Solvang
	Lompoc Federal Pen
	Vandenberg AFB
	County Permit Areas
	Highways



Prepared By: Eric Carso
 Prepared For: County of Santa Barbara, Water Resources
 Date: July 2008
 Data Sources: County of Santa Barbara, US Census Bureau
 Projection: State Plane, Zone 5

